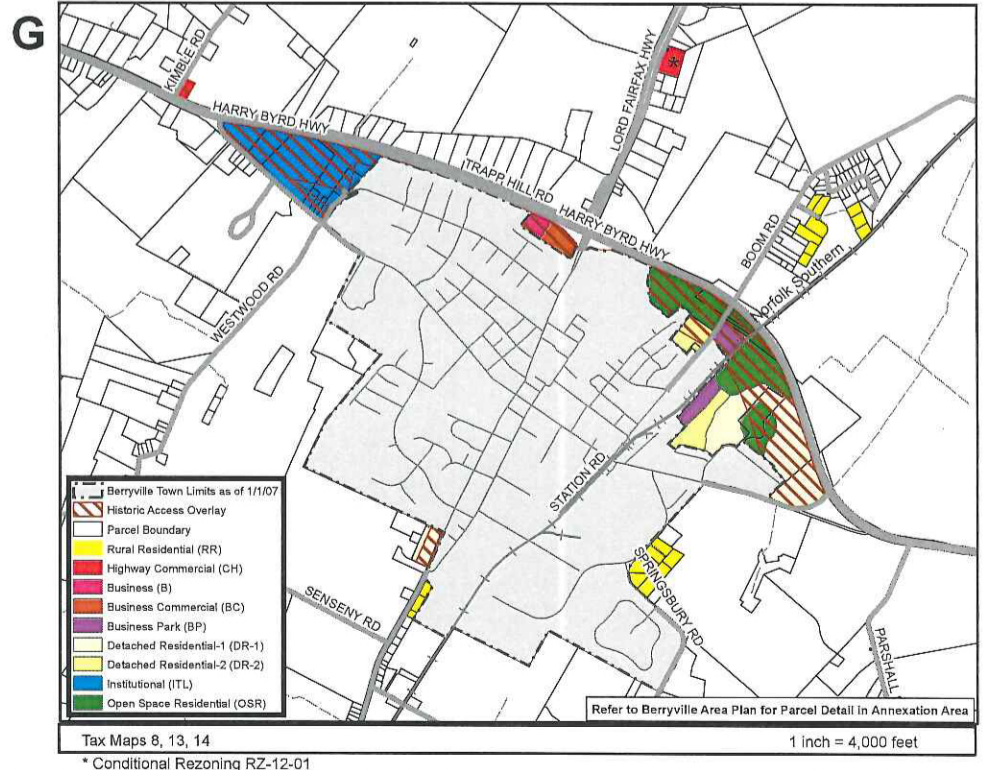
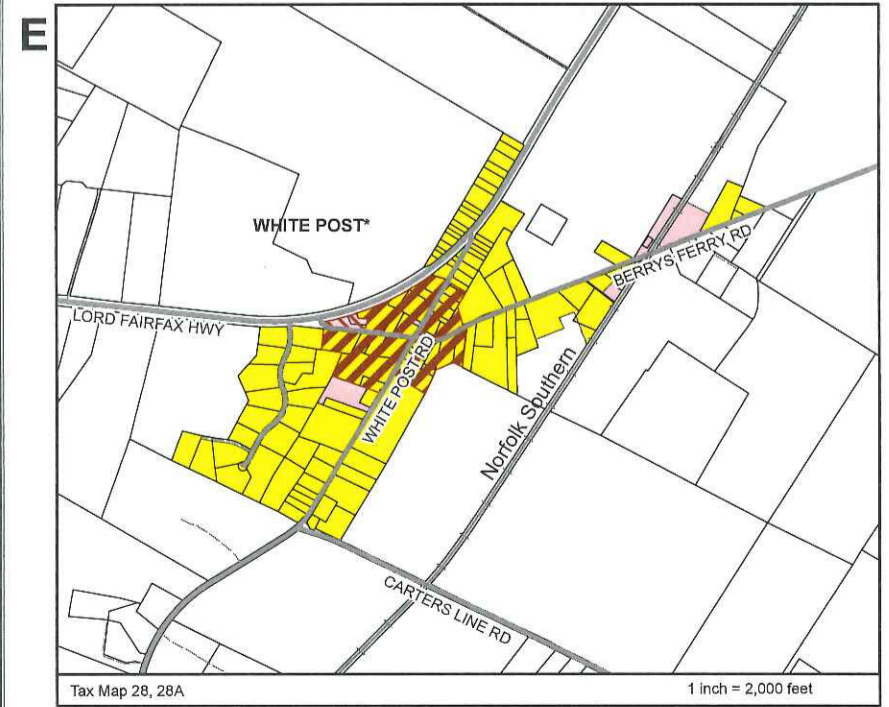
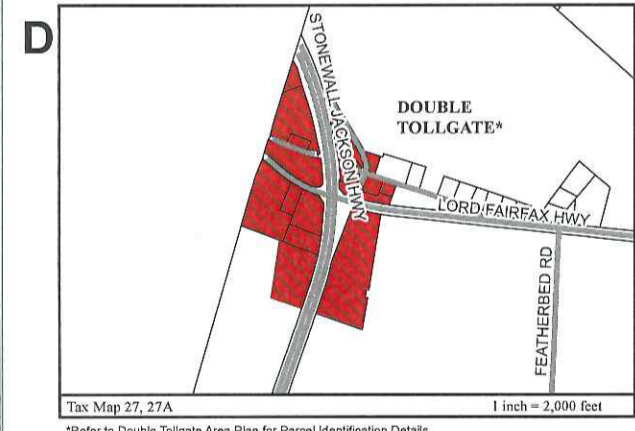
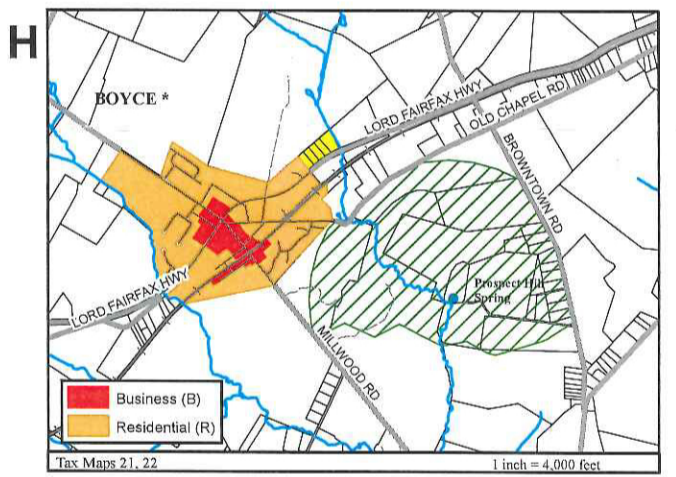
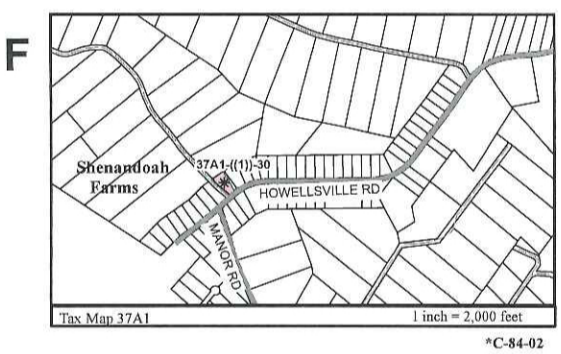
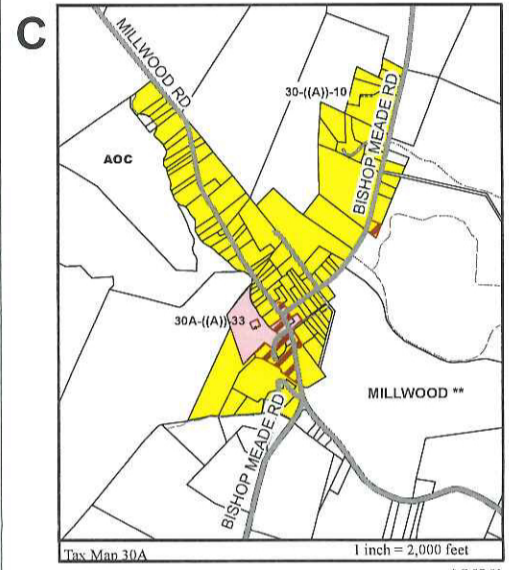
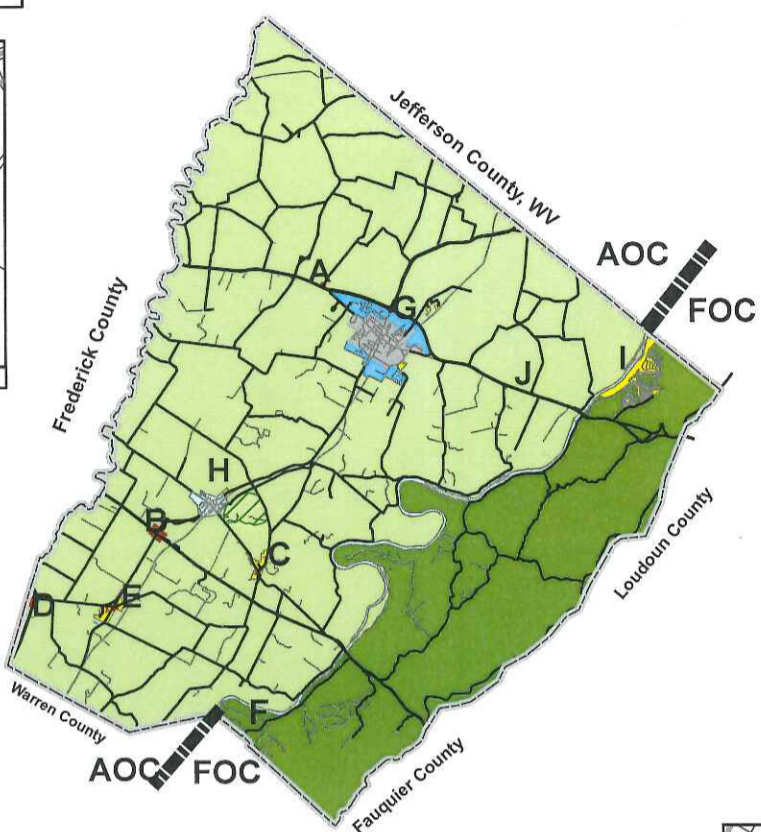
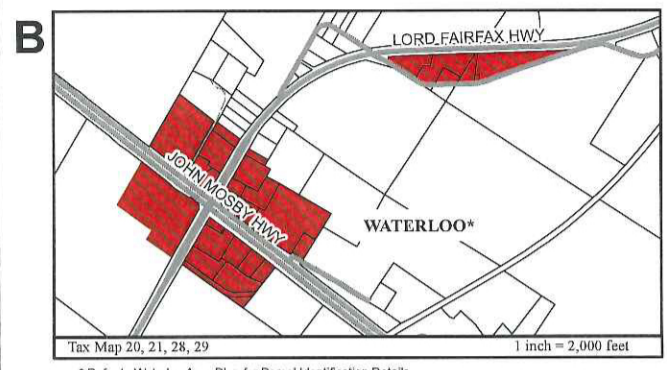
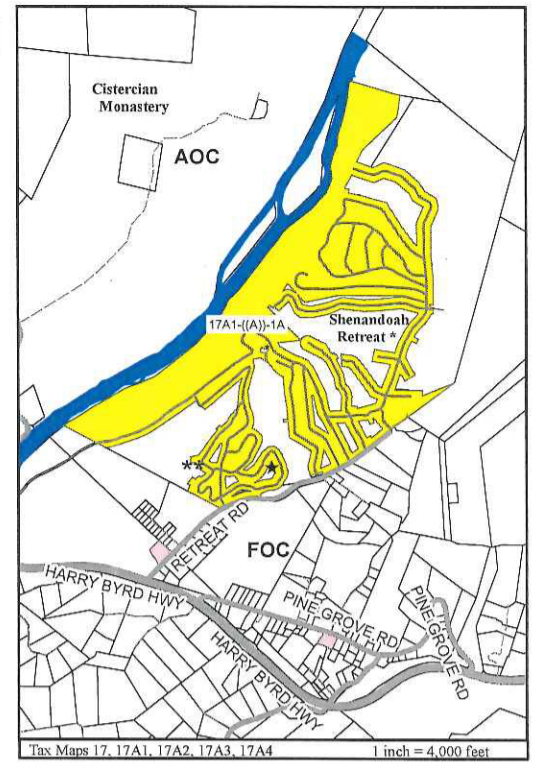
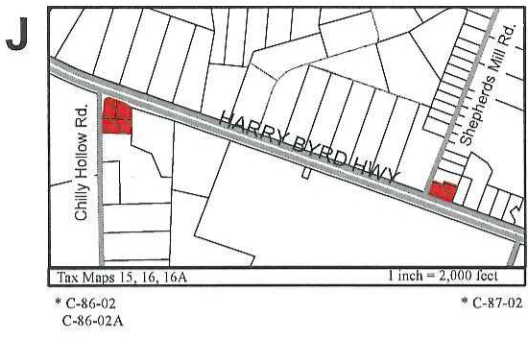
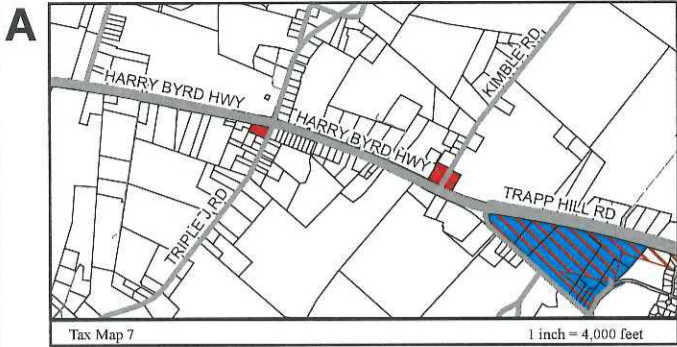


# CLARKE COUNTY ZONING DISTRICT MAP



Clarke County GIS  
January 1, 2020  
Path: \\ccgov\gis\shared\GIS\arcgis\_maps\Zoning\COUNTYZONINGPOSTERsm\_2019.mxd

Rural Residential (RR)	Incorporated Town	Spring Conservation Overlay District (SC)
Neighborhood Commercial (CN)	Annexation Area B	Historic Overlay
Highway Commercial (CH)	Stream Protection Overlay District (SP)	Historic Access Overlay
Agricultural/Open Space/Conservation (AOC)	Forestal/Open Space/Conservation (FOC)	

\* C-XX-XX Conditional Zoning Reference

For general informational purposes only. See official Clarke County Zoning Maps for exact District Boundaries.